



Manhattans Map

by Peter Davis

You arrive on the observation deck of an Empire State Building and you see two old historians looking to the south, fretting to themselves. "No good, it's just no good. We must have a sample from every era to put this back together - and how can we be expected to work while hangry?"

You move up next to the historians, take a look through the tower viewer and see what they mean. Towering skyscrapers are now an ancient fort and a walled city. Fields, orchards and farmland have replaced City Hall.

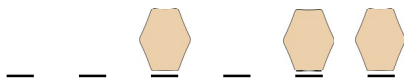
One historian turns and exclaims to you - "You! You can help! We were researching the location where Manhattan Clam Chowder originated but as you can see, there have been...well, complications. My colleague here seems to have blended four time periods into one.

"Take this **encoded** map and start at the old fort on the tip of old Nieuw Amsterdam. Visit each of the four areas of the city ending up at the docks in the southeast. Bring us back a sample of a common New Yorks food from each of the four time periods represented so we, well...we can eat anyway.

"But then, you! You can put it all together, discover the location, and fix this mess!"

"We need a:


- spread



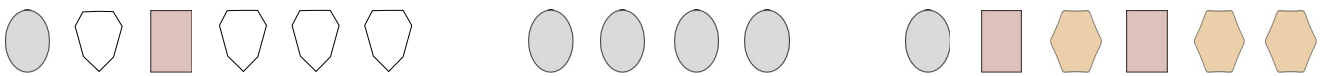
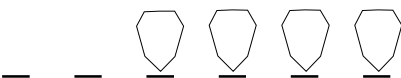
- drink



- bread



- dunker"





1848

2000s

1776

1660

Manhattans Map Page 2 of 2

Prints use map data from Mapbox and OpenStreetMap and their data sources. To learn more, visit <https://www.mapbox.com/about/maps/> and <http://www.openstreetmap.org/copyright.m>
 Historic maps courtesy of the New York Public Library: <https://www.nypl.org/about/divisions/map-divisionm>